

Datum: NAD 1983
 Projection: State Plane Texas
 South Central
 Units: Feet
 Basemap: ESRI Streets

Project Location is
 28.768181 Latitude
 -95.617118 Longitude
 Sargent and Cedar Lakes West Quadrangles
 NAD 83 State Plane Texas South Central

- ★ Project Location
- Approximate Limits of Beach Nourishment

0 2,000 4,000 Feet



ATKINS

Member of the SNC-Lavalin Group

TBPEReg. No. F-474

Sheet 1 of 8
 Vicinity Map

Sargent "Historic Stretch" Beach Nourishment
Sargent Beach

Matagorda County, Texas

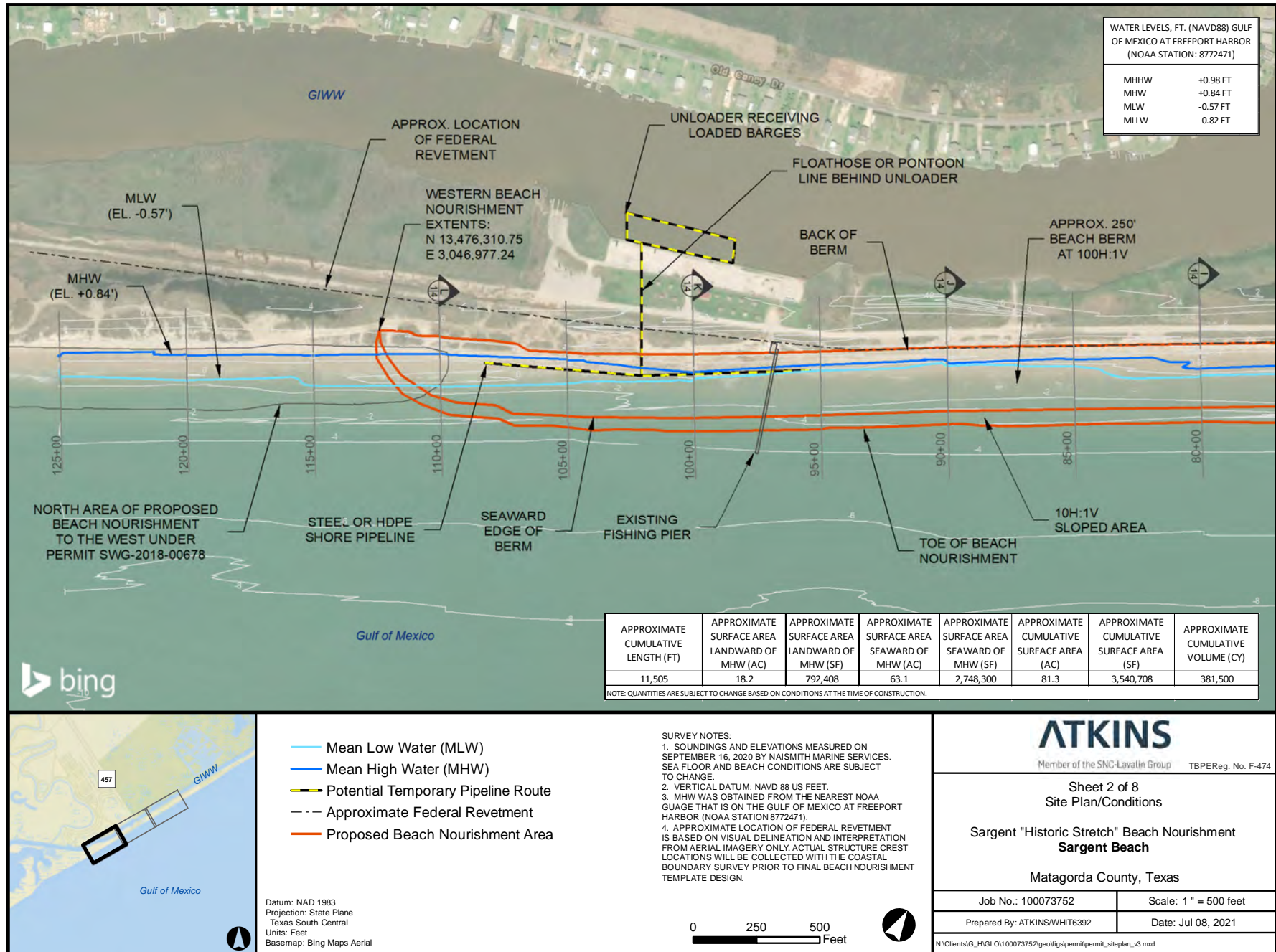
Job No.: 100073752

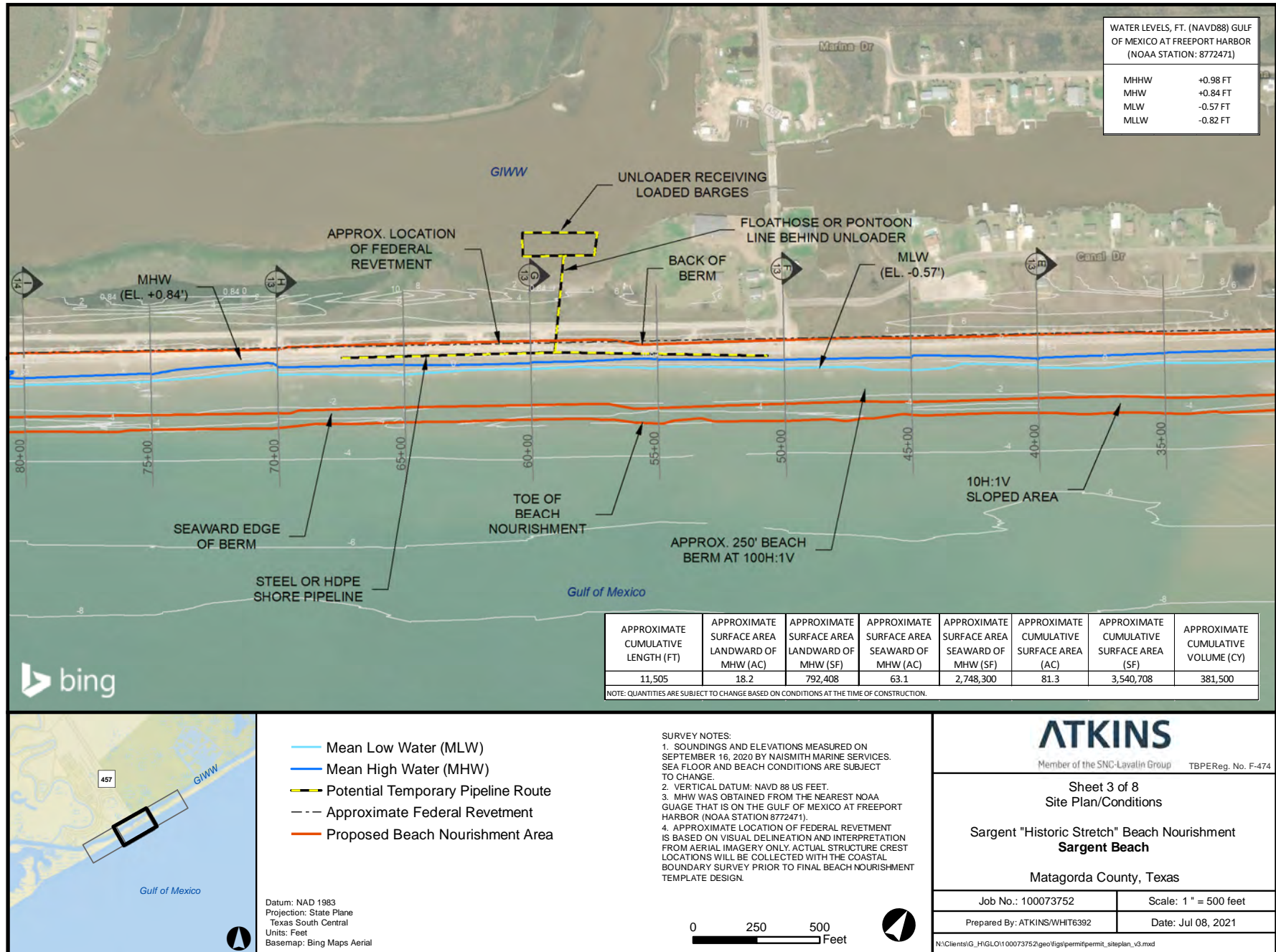
Scale: 1" = 4,000 feet

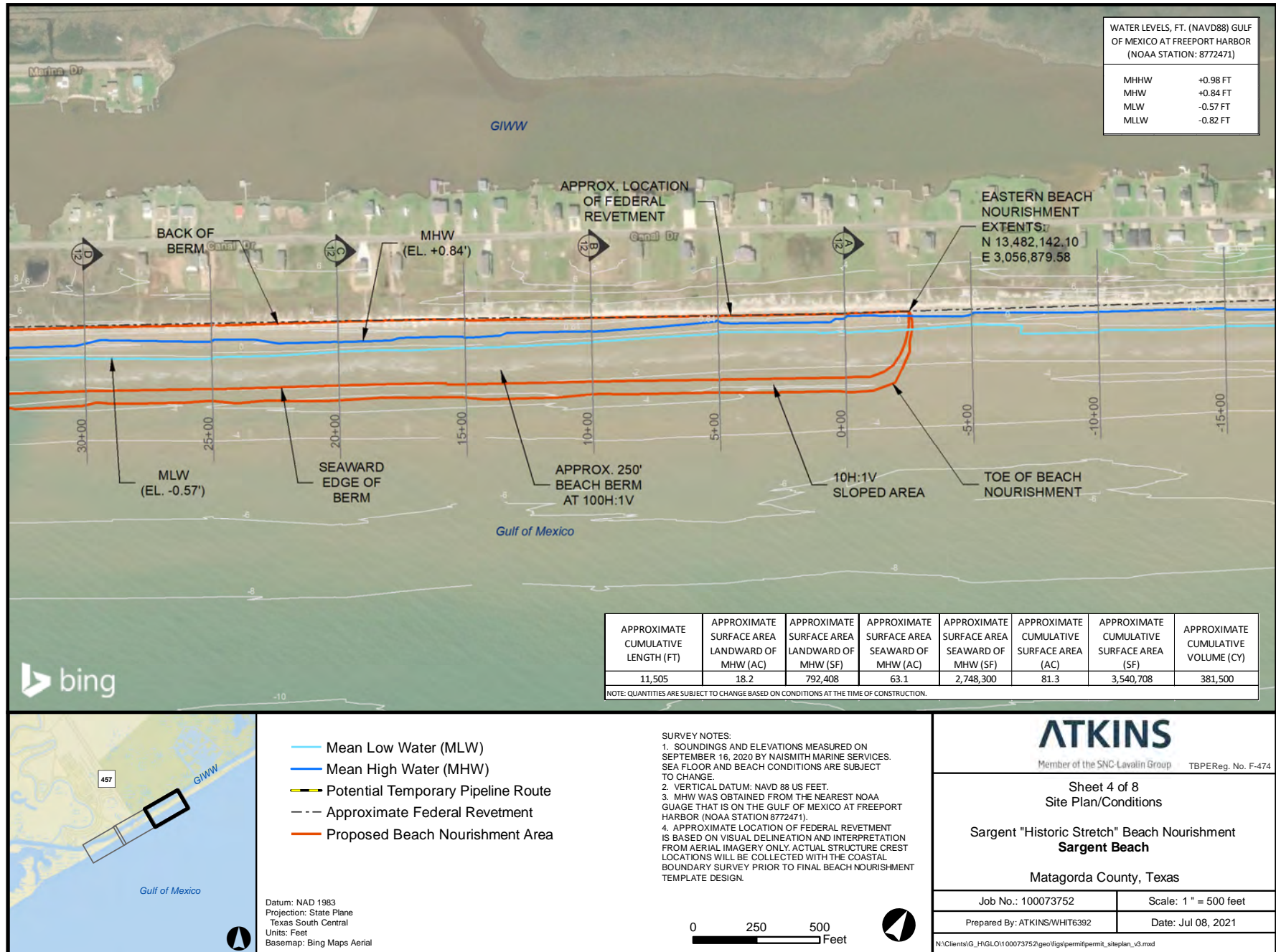
Prepared By: ATKINS/WHIT6392

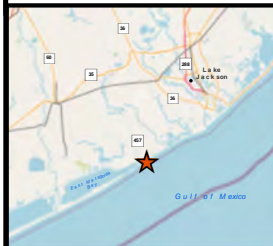
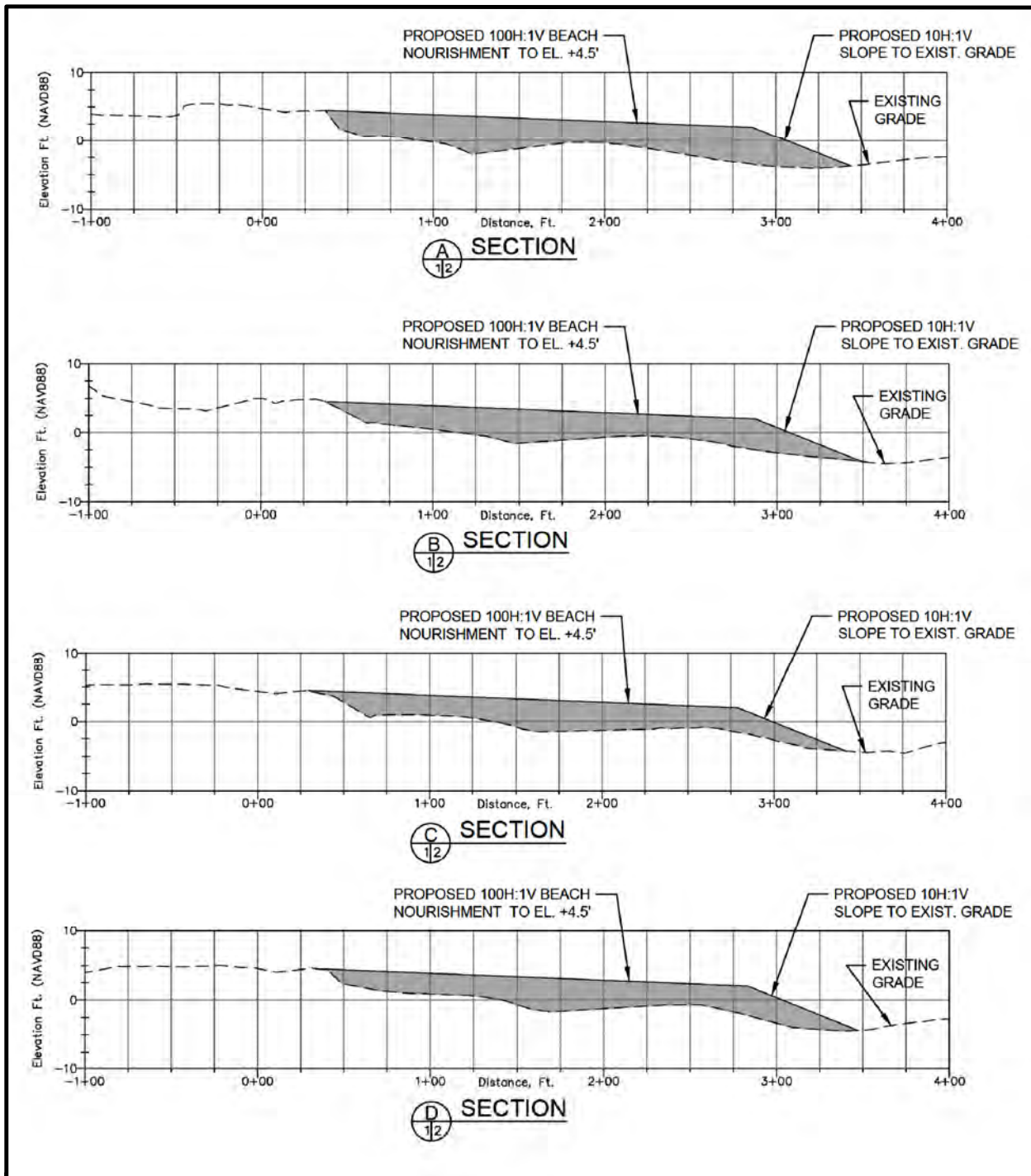
Date: Jun 03, 2021

N:\Clients\G_H\GLO\100073752\geotiffs\permit\permit_vicinity_v2.mxd









- NOTES:
1. SCALES SHOWN EXAGGERATED FOR CLARITY:
4 VERTICAL: 1 HORIZONTAL
 2. VERTICAL DATUM IS NAVD88

WATER LEVELS, FT. (NAVD88) GULF OF MEXICO AT FREEPORT HARBOR (NOAA STATION: 8772471)

MHHW	+0.98 FT
MHW	+0.84 FT
MLW	-0.57 FT
MLLW	-0.82 FT

ATKINS

Member of the SNC-Lavalin Group

TBPEReg. No. F-474

Sheet 5 of 8
Section Views

Sargent "Historic Stretch" Beach Nourishment
Sargent Beach

Matagorda County, Texas

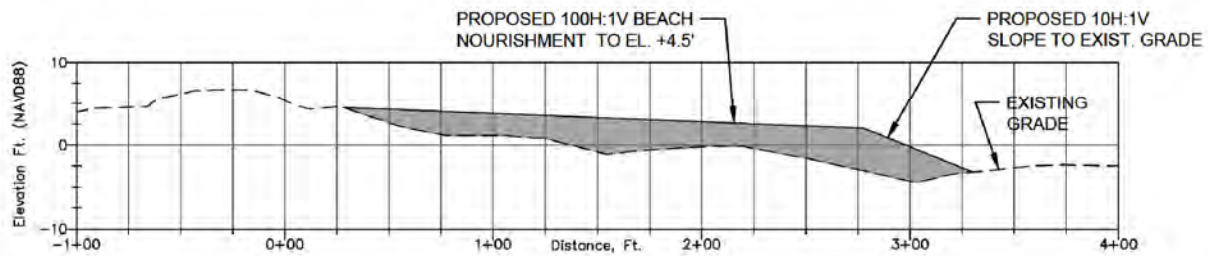
Job No.: 100073752

Scale: Not to scale

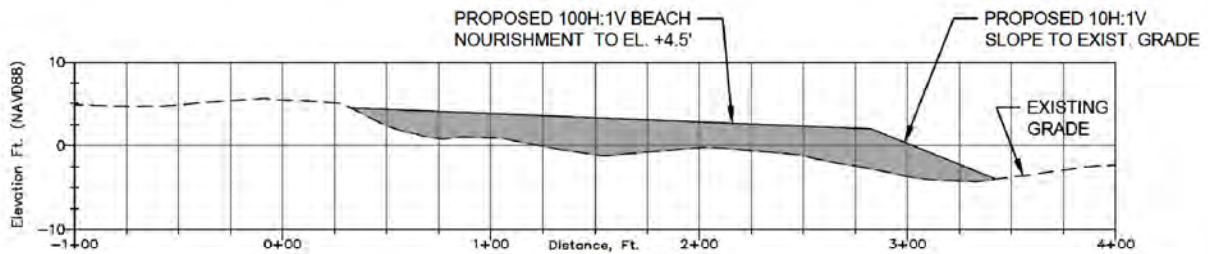
Prepared By: ATKINS/WHIT6392

Date: Jun 03, 2021

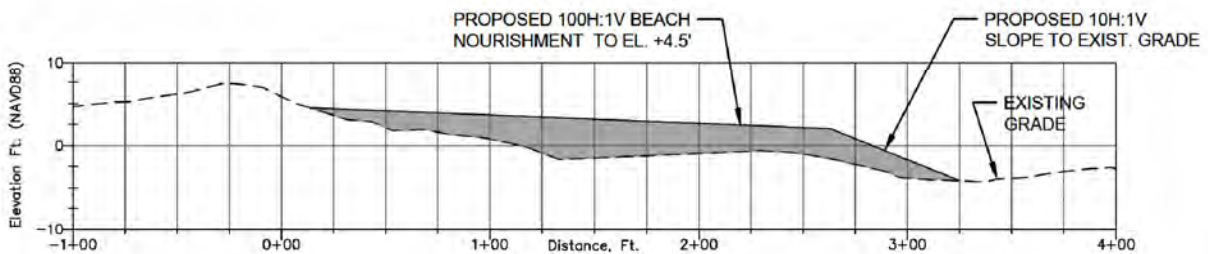
N:\Clients\G_HIGLO\100073752\geotigs\permit\permit_section_pg1_v3.mxd



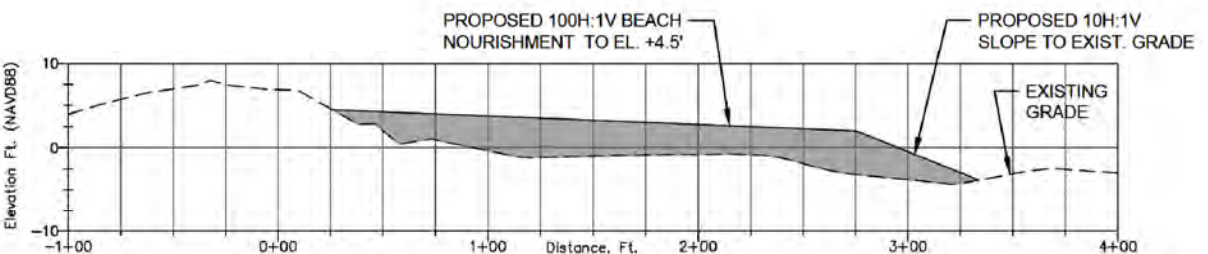
E
SECTION



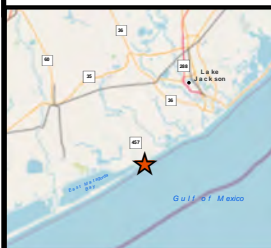
F
SECTION



G
SECTION



H
SECTION



- NOTES:
1. SCALES SHOWN EXAGGERATED FOR CLARITY:
4 VERTICAL: 1 HORIZONTAL
 2. VERTICAL DATUM IS NAVD88

WATER LEVELS, FT. (NAVD88) GULF
OF MEXICO AT FREEPORT HARBOR
(NOAA STATION: 8772471)

MHHW	+0.98 FT
MHW	+0.84 FT
MLW	-0.57 FT
MLLW	-0.82 FT

ATKINS

Member of the SNC-Lavalin Group

TBPEReg. No. F-474

Sheet 6 of 8
Section Views

Sargent "Historic Stretch" Beach Nourishment
Sargent Beach

Matagorda County, Texas

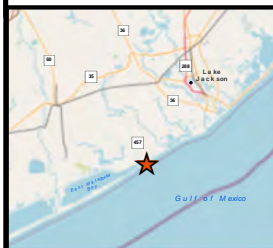
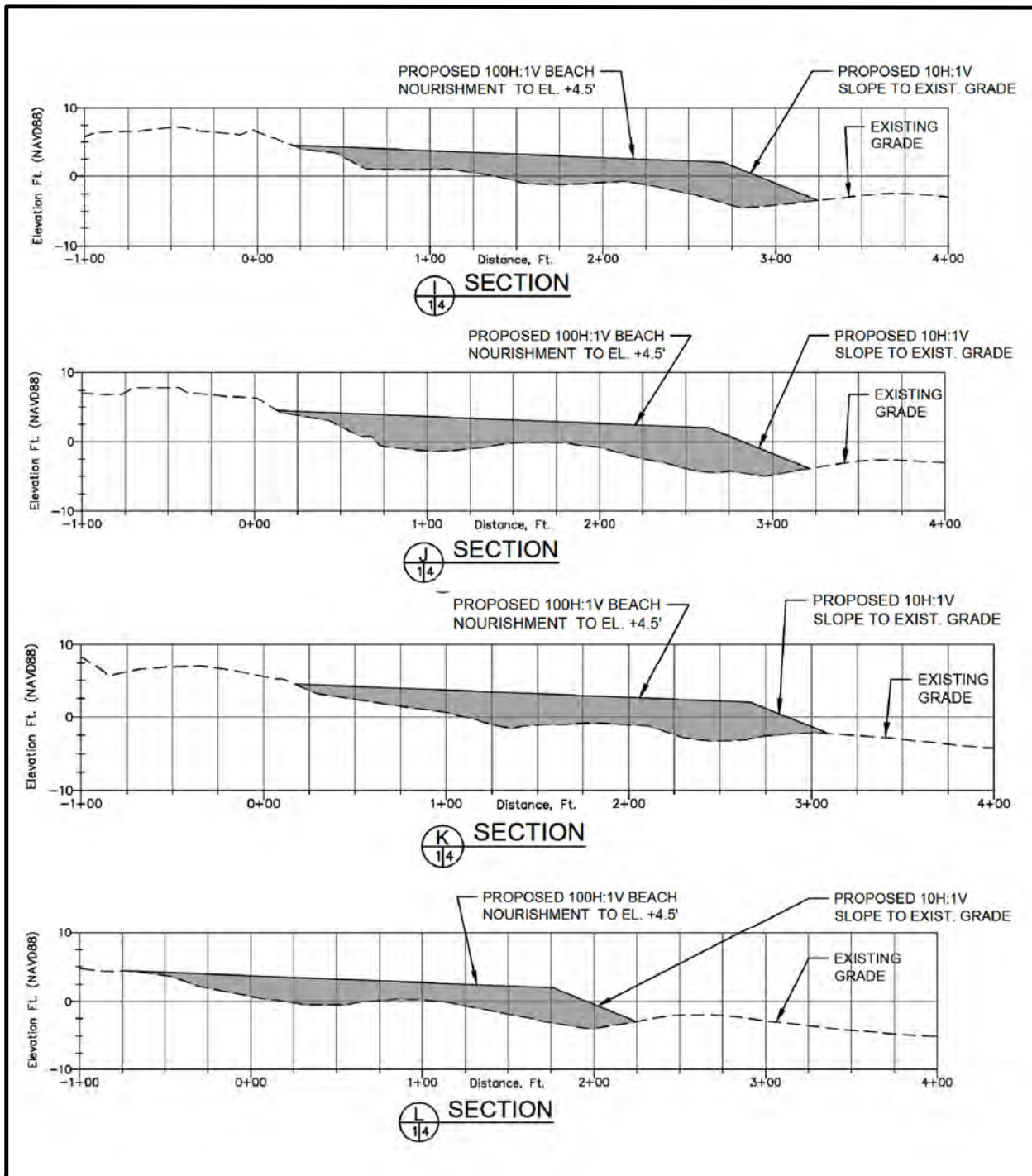
Job No.: 100073752

Scale: Not to scale

Prepared By: ATKINS/WHIT6392

Date: Jun 03, 2021

N:\Clients\G_HIGLO\100073752\geotigs\permit\permit_section_pg2_v3.mxd



- NOTES:
1. SCALES SHOWN EXAGGERATED FOR CLARITY:
4 VERTICAL: 1 HORIZONTAL
 2. VERTICAL DATUM IS NAVD88

WATER LEVELS, FT. (NAVD88) GULF
OF MEXICO AT FREEPORT HARBOR
(NOAA STATION: 8772471)

MHHW	+0.98 FT
MHW	+0.84 FT
MLW	-0.57 FT
MLLW	-0.82 FT

ATKINS

Member of the SNC-Lavalin Group

TBPEReg. No. F-474

Sheet 7 of 8
Section Views

Sargent "Historic Stretch" Beach Nourishment
Sargent Beach

Matagorda County, Texas

Job No.: 100073752

Scale: Not to scale

Prepared By: ATKINS/WHIT6392

Date: Jun 03, 2021

N:\Clients\G_HIGLO\100073752\geol\figs\permit\permit_section_pg3_v2.mxd

